Dish To Dish - Ride Elevation Profiles

Day 1 - Tidbinbilla to Parkes (ACT) - 52km

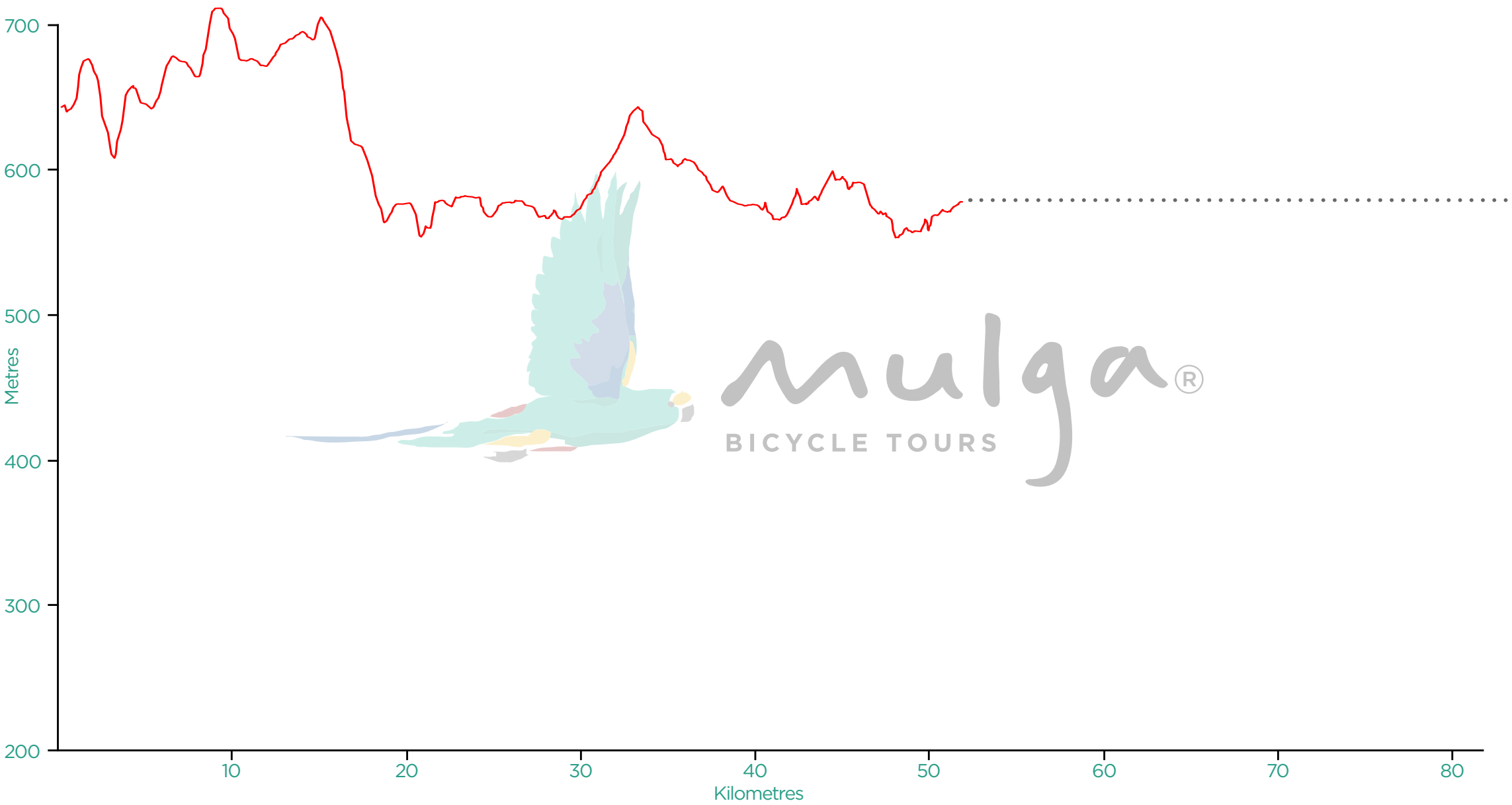

mulga®
BICYCLE TOURS

Version 1.2   3 April, 2024

The above profile may not be to scale and is for illustrative purposes only.

Elevation data extracted from course files exported from Garmin Connect.

Dish To Dish - Ride Elevation Profiles

Day 2 - Parkes (ACT) to Murrumbateman - 81km

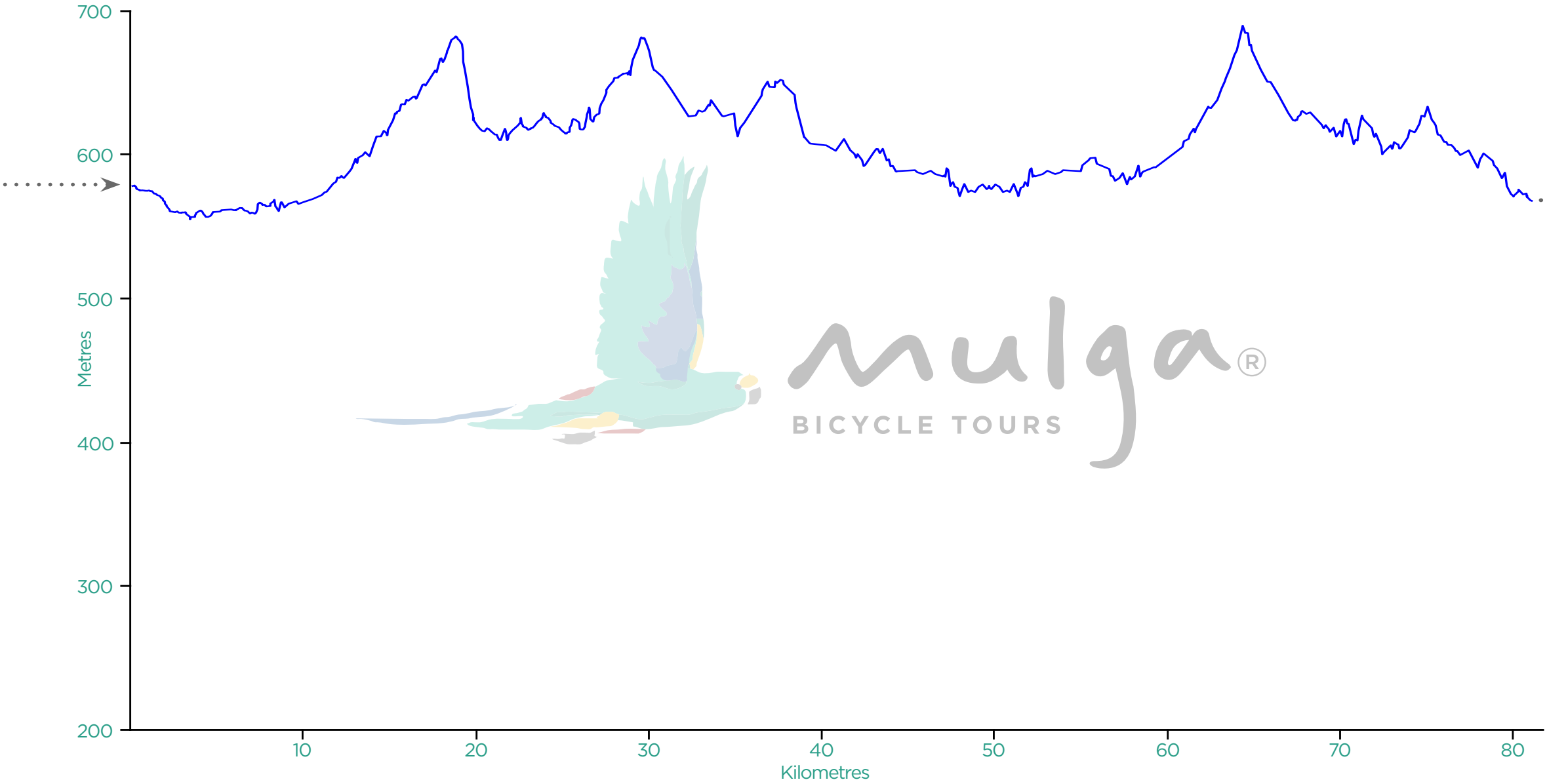

mulga®
BICYCLE TOURS

Version 1.0 29 March, 2024

The above profile may not be to scale and is for illustrative purposes only.

Elevation data extracted from course files exported from Garmin Connect.

PO Box 775 / Mitchell ACT 2911 / Australia / 04 1230 9711 / hello@mulgatours.com.au / mulgabicycletours.com.au

Mulga Bicycle Tours is a Division of Multilocus Interactive Pty Ltd / ACN 085 586 661 / ABN 47 085 586 661

Dish To Dish - Ride Elevation Profiles

Day 3 - Murrumbateman to Binalong - 71km

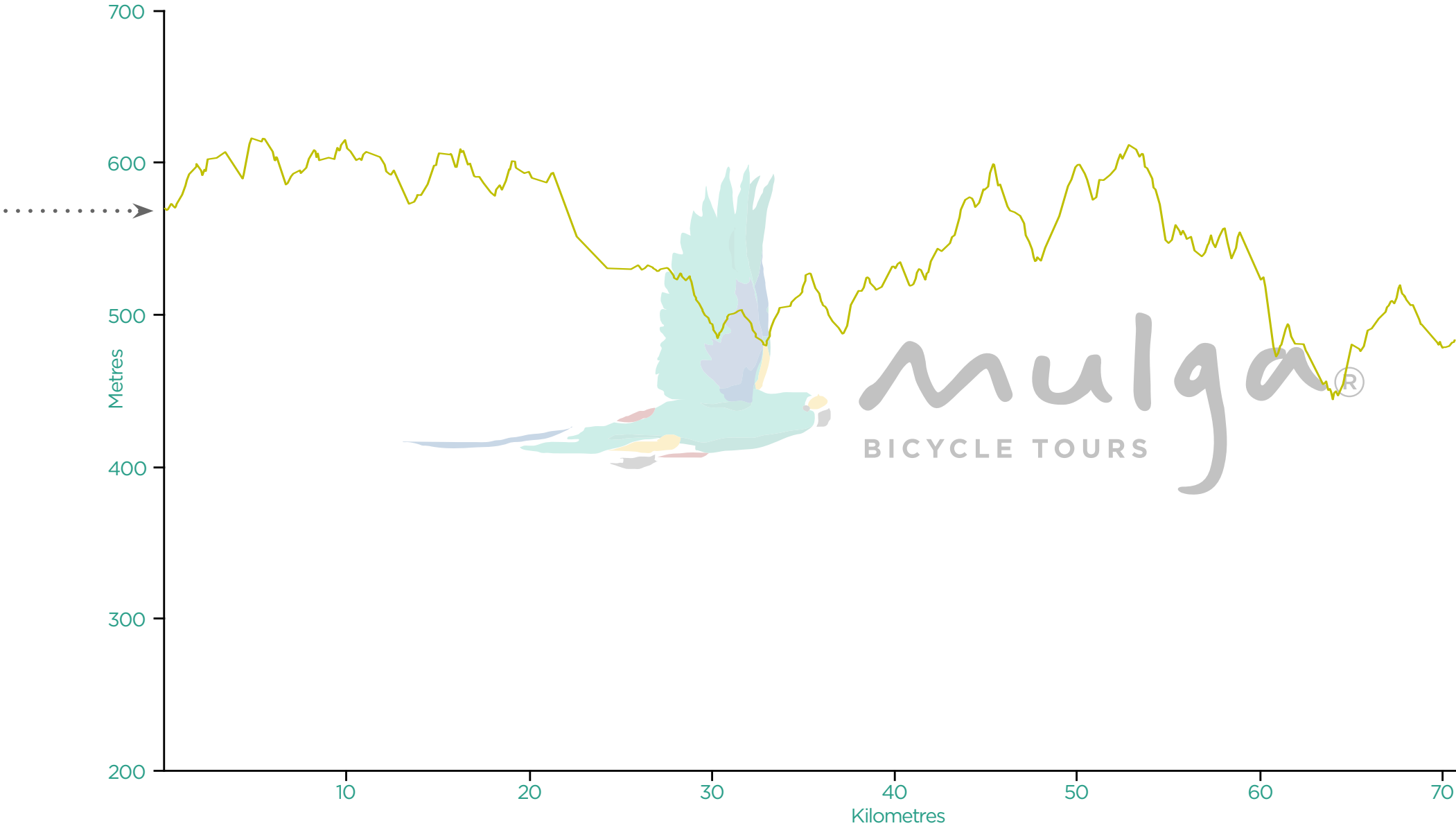

The above profile may not be to scale and is for illustrative purposes only.
Elevation data extracted from course files exported from Garmin Connect.

Dish To Dish - Ride Elevation Profiles

Day 4 - Binalong to Young - 60km

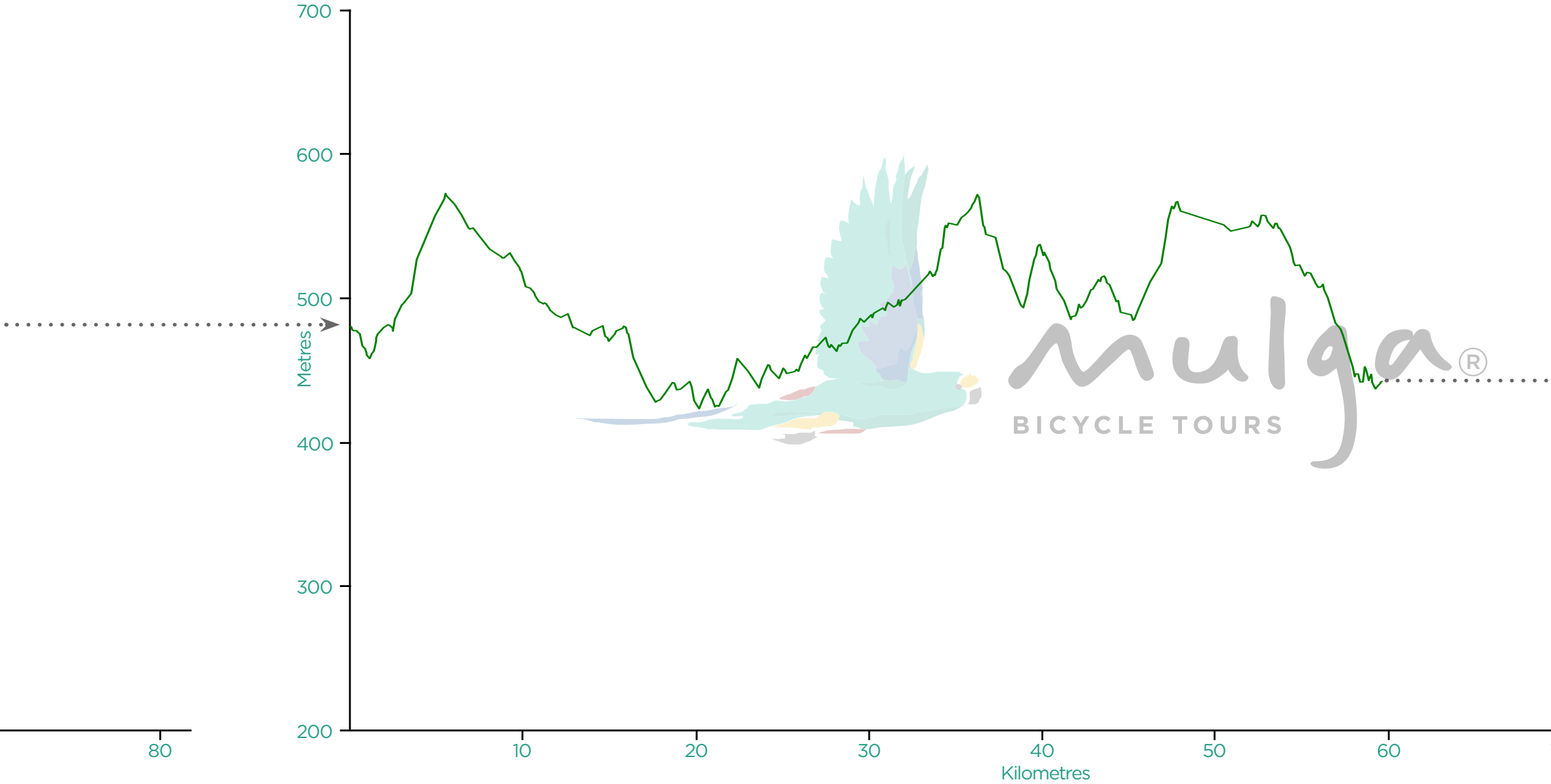

Version 1.0 29 March, 2024

The above profile may not be to scale and is for illustrative purposes only.
Elevation data extracted from course files exported from Garmin Connect.

Dish To Dish - Ride Elevation Profiles

Day 6 - Young to Grenfell - 57km

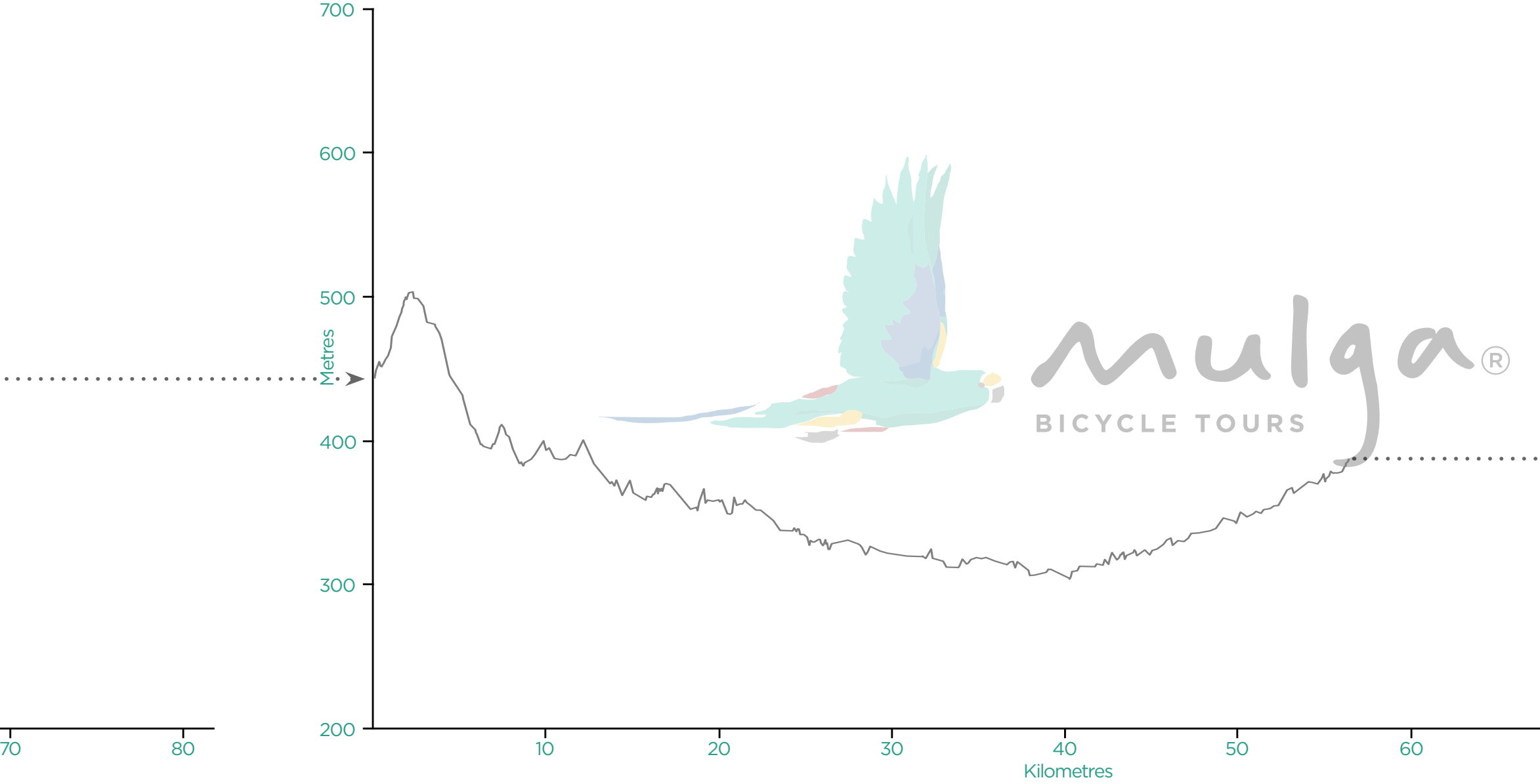

Version 1.0 29 March, 2024

.au / mulgabicycletours.com.au

Ltd / ACN 085 586 661 / ABN 47 085 586 661

The above profile may not be to scale and is for illustrative purposes only.

Elevation data extracted from course files exported from Garmin Connect.

PO Box 775 / Mitchell ACT 2911 / Australia / 04 1230 9711 / hello@mulgatours.

Mulga Bicycle Tours is a Division of Multilocus Interacti

Dish To Dish - Ride Elevation Pro

Day 7 - Grenfell to Forbes - 68km

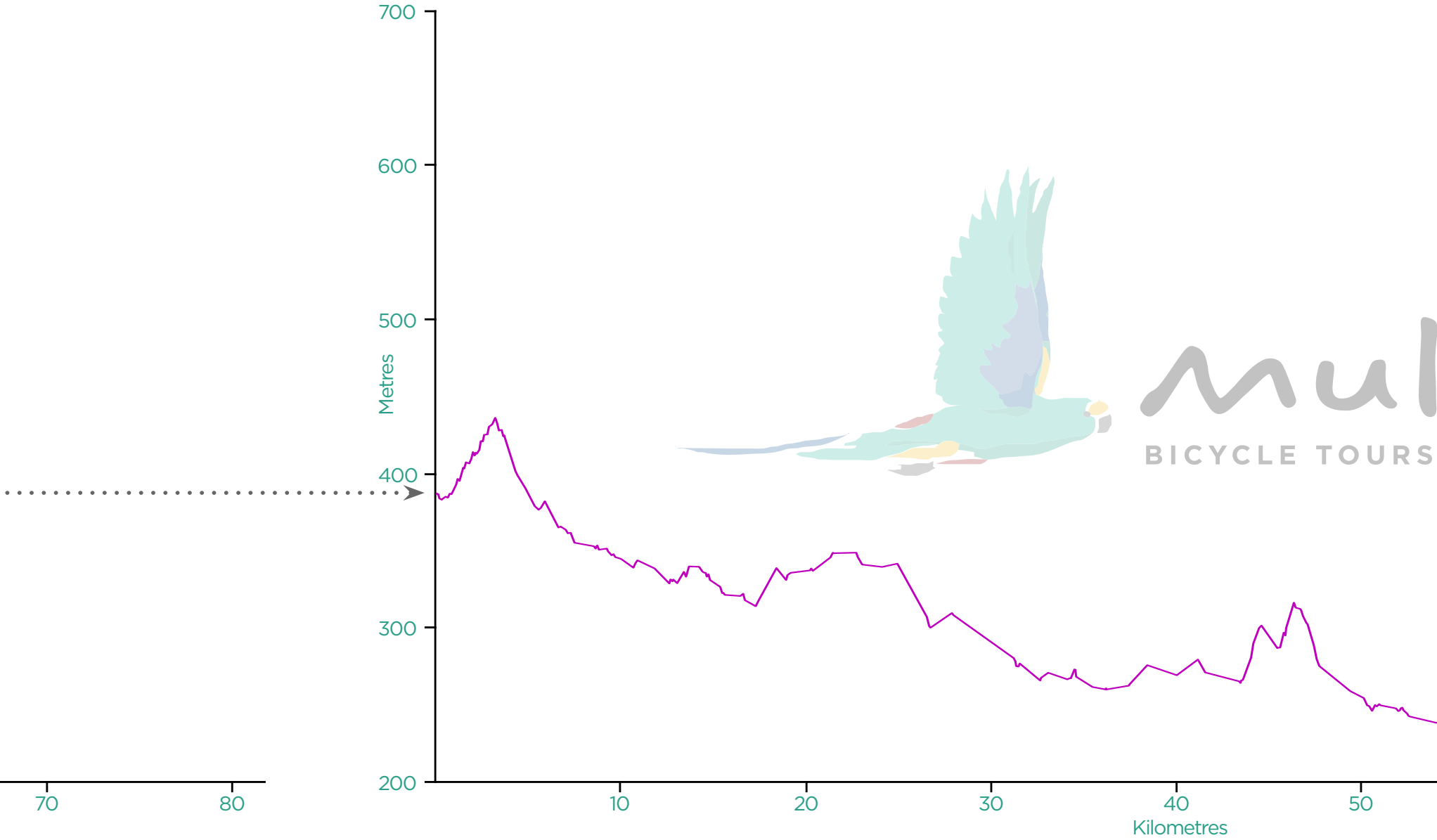

Version 1.0 29 March, 2024

The above profile may not be to scale and is for illustrative purposes only.
Elevation data extracted from course files exported from Garmin Connect.

files

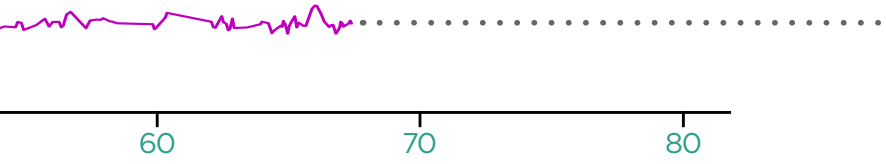

Version 1.0 29 March, 2024

Dish To Dish - Ride Elevation Pr

Day 8 - Forbes to Parkes (NSW) - 64km

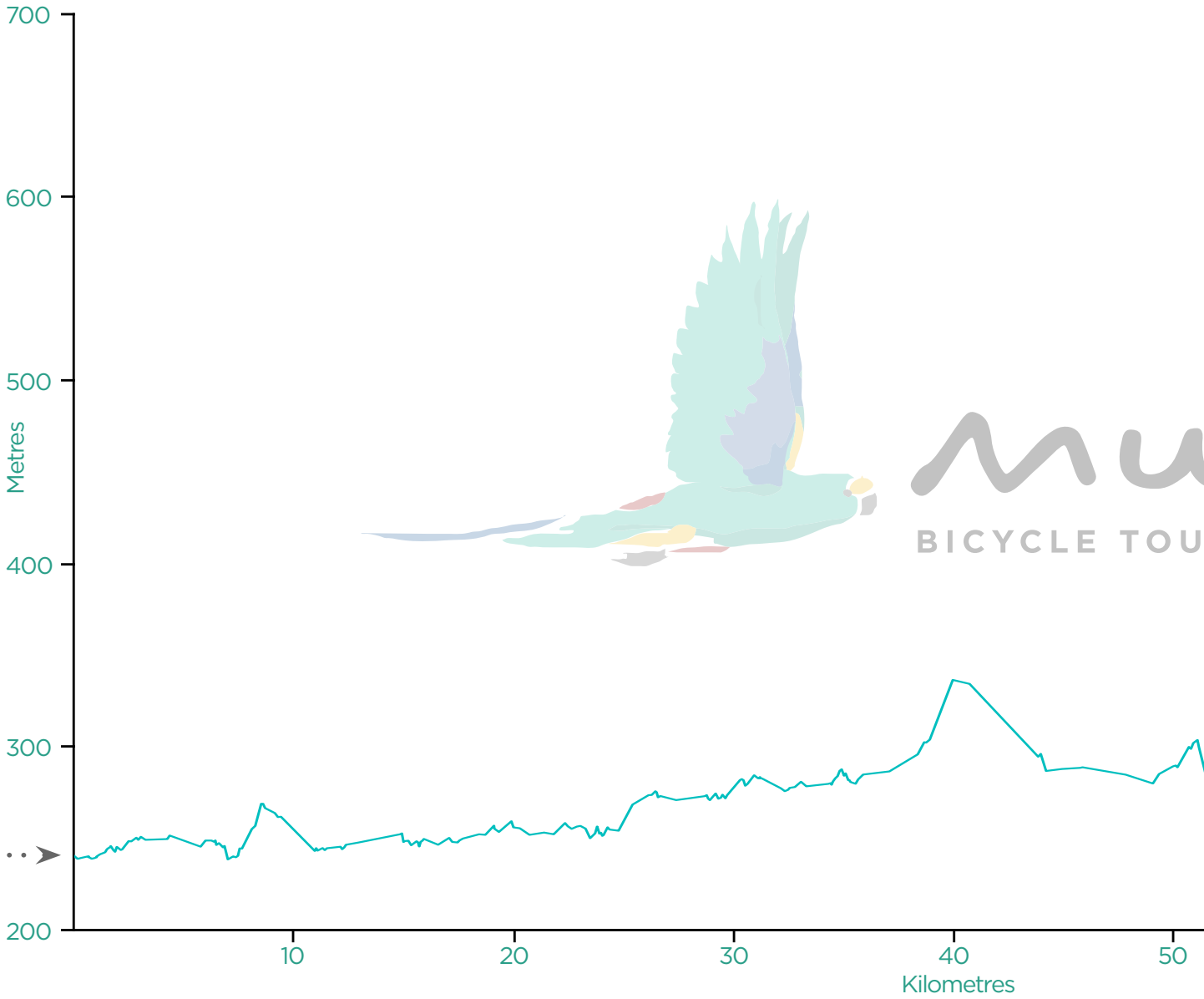

The above profile may not be to scale and is for illustrative purposes only.
Elevation data extracted from course files exported from Garmin Connect.

rofiles

Dish To Dish - Ride Elev

Day 9 - Parkes (NSW) to “The Dish”

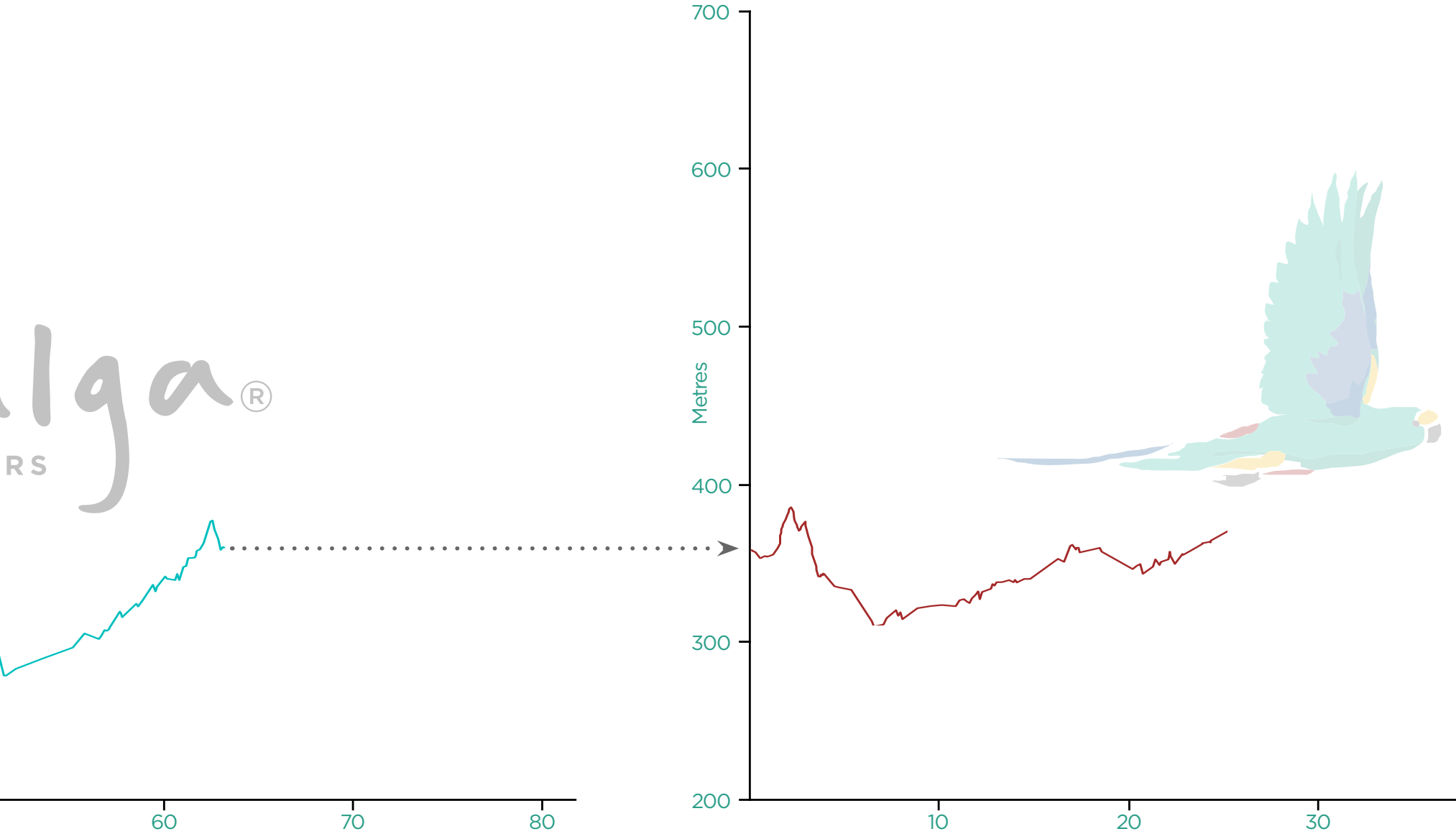

The above profile may not be to scale and is for illustrative purposes only.
Elevation data extracted from course files exported from Garmin Connect.

Version 1.0 29 March, 2024

vation Profiles

- 25km (one way)

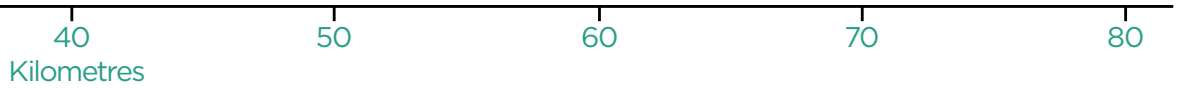

Version 1.0 29 March, 2024